

STC SN \$46.00 03961322

**CERTIFICATE OF ANNEXATION TO
DECLARATION OF COVENANTS, CONDITIONS AND RESTRICTIONS
GREAT NORTHWEST
(UNIT 80)**

WHEREAS, by Declaration of Covenants, Conditions and Restrictions dated March 24, 1976, and recorded in Volume 7783, Pages 598, et seq. of the Official Public Records of Real Property of Bexar County, Texas, reference to which record is here made for all purposes (such instrument and any amendments thereto being collectively referred to as the "Umbrella Declaration"), ROYAL CREST, INC. and TEXAS CENTRAL MORTGAGE CO. subjected certain real property described in the Declaration to certain covenants, conditions and restrictions; and

WHEREAS, several units of single-family residential subdivisions have been heretofore annexed within the scope and purview of the Umbrella Declaration; and

WHEREAS, NANCE & ASSOCIATES, INC., the owner of property adjacent to other property presently within the scope and purview of the Umbrella Declaration, such adjacent property being more particularly described on Exhibit A attached hereto and incorporated herein by reference, now desires to designate and annex such property within the scope and purview of the Umbrella Declaration, and the Great Northwest Community Improvement Association, Inc. (the "Association"), desires to accept such adjacent property into its jurisdiction for all purposes;

NOW, THEREFORE, NANCE & ASSOCIATES, INC., hereby declares that the following described property is hereby annexed, effective immediately, and shall be held, sold and conveyed subject to all easements, restrictions, covenants, terms and conditions which are set forth in the Umbrella Declaration and any amendments thereto, except as otherwise set forth in this Certificate of Annexation, to-wit:

- (a) The following property is hereby annexed as additional "Lots" as that term is defined in the Umbrella Declaration:

Lots 1 through 69, Block 42, New City Block 18741; GREAT NORTHWEST SUBDIVISION, UNIT 80, as shown on plat recorded in Volume 9558, Page 47, Deed and Plat Records of Bexar County, Texas.

- (b) Notwithstanding such annexation, use restrictions for the additional Lots shall be governed by a Declaration of Use Restrictions specifically covering the Lots duly recorded in the Official Public Records of Real Property of Bexar County, Texas, contemporaneously herewith, rather than by any use restrictions contained in Article VI of the Umbrella Declaration;

VOL 10159 PG 0238

No residence of a temporary character shall be permitted on any lot. No structure shall be occupied as a residence, even temporarily, unless it is a complete dwelling conforming to these use restrictions.

II. ARCHITECTURAL CONTROL

Section 1. Development Objectives. The aesthetic and ecological quality of the Subdivision requires that all dwellings be compatible with other dwellings and be in harmony with the natural surroundings. To this end, an Interior Architectural Control Committee (sometimes hereinafter called "the Committee") has been created as described in Section 2 of this Article. The Interior Committee has the responsibility to carry out the goals and functions that have been adopted, and are described below, and which may be amended from time to time and to function in addition to that one certain other Architectural Control Committee serving the entire Great Northwest Planned Unit Development as it is composed from time to time (the "Umbrella Committee"), such Umbrella Committee having been created in that one certain Declaration of Covenants, Conditions and Restrictions of record in Volume 7783, Pages 598, et seq. affecting the entire Great Northwest (the "Umbrella Declaration"). Any reference herein to "the Committee" shall be either to the Interior Committee or the Umbrella Committee, whichever said committee then has jurisdiction over a lot covered hereby pursuant to the provisions hereof or the Umbrella Declaration.

Section 2. Interior Architectural Control Committee. The Interior Architectural Control Committee shall be Wayne T. Nance, Karen A. Nance and Dwaine Rivers, or a representative or representatives appointed by a majority of them, or to another committee in the event the Interior Committee assigns its rights in writing to such other committee. In the event of the death or resignation of any member, the remaining members shall have full authority to carry out the duties of the Interior Committee and the authority to designate a successor committee member to fill any vacancies.

Section 3. Goal of Committee. The goal of the Committee is to encourage the construction of dwellings of good architectural design and quality compatible with Declarant's conceptual plan for the Subdivision. Dwellings should be planned and designed with particular attention to the design and aesthetic appearance of the exterior and the use of such materials as will, which, in the sole judgment of the Committee, create an attractive and harmonious blend with existing and proposed dwellings in the immediate area and the natural surroundings. The Committee may disapprove the construction or design of a home on purely aesthetic grounds where, in its sole judgment, such disapproval is required to protect the continuity of design or values of the neighborhood and of other homeowners or to preserve the serenity and natural beauty of any surroundings. Prior judgments regarding matters of design or aesthetics shall not be deemed binding upon the Committee if the Committee feels that the repetition of such matters will have an adverse affect on the Subdivision.

VOL 10159 PG 0239

Section 4. Function of the Committee. The Committee shall function as the representative of the owners for the purposes herein set forth. No building, roof, fence, wall or other structure of any nature whatsoever shall be erected, placed or altered on any lot (nor may any such item be subsequently replaced, treated or repainted in a manner which materially alters the exterior appearance of the dwelling) until plans and specifications, in such form and detail as the Committee may deem necessary, shall have been submitted to and approved in writing by such Committee. The Committee or its representative shall have the power to employ professional consultants to assist it in discharging its duties. The decision of the Committee shall be final, conclusive and binding upon the applicant. All submissions to the Committee shall be at the address specified herein.

Section 5. Procedures of the Interior Committee. The Interior Committee may establish and publish from time to time reasonable administrative procedures and separate building guidelines to supplement these use restrictions. The address of the Interior Committee as of the date hereof shall be as follows: 4119 Midvale, San Antonio, Texas 78229; and this address may be changed from time to time by the Interior Committee by its filing of an Address Change Certificate in the Real Property Records of Bexar County, Texas. For information concerning the address of the Umbrella Committee, the Umbrella Association should be contacted.

Section 6. Plans and Specifications. Review and approval of plans and specifications by the Committee shall be mandatory prior to any owner undertaking any improvements. In order that the Committee may give just consideration to the proposed improvement, such plans and specifications must adequately describe the site plans, floor plans, foundation plans, elevations and exterior materials, color and other characteristics of the proposed structure; and, if the Committee so requests, a preliminary landscape plan and a cross-section sketch through the lot from the property line, with the highest existing grade to the property line with the lowest existing grade representing any improvements and grade changes and their relationship to existing conditions of the site. Plans and specifications shall be in duplicate and must include all items required by the Committee (i.e., they may not be submitted on a piecemeal basis).

Section 7. Basis of Approval. Approval of plans and specifications shall be based upon the following:

- (a) The architectural and structural integrity of the design.
- (b) Harmony and conformity of the design with the surroundings both natural and built.
- (c) Adequacy of the design to conditions of the site.
- (d) Relation of finished grades and elevations to neighboring sites.

- (e) Conformity to specific and general intent of these Use Restrictions.
- (f) Aesthetic considerations determined in the Committee's sole discretion.

Section 8. Variances. Upon submission of a written request for same, the

Committee may, from time to time, in its sole discretion, permit an owner to construct, erect, or install a dwelling which is in variance from the covenants, restrictions or architectural standards which are provided in this Declaration. In any case, however, the dwelling with such variances must, in the Committee's sole discretion, blend effectively with the general architectural style and design of the neighborhood and must not detrimentally affect the integrity of the Subdivision or be unharmonious with the natural surroundings. Written requests for variances shall be deemed to be approved if the Committee fails to approve or disapprove such variance request within thirty (30) days of the submission of such request. No member of the Committee shall be liable to any owner for any claims, causes of action or damages arising out of the grant or denial of any variance to an owner. Each request for a variance submitted hereunder shall be reviewed separately and apart from other such requests and the grant of a variance to anyone owner shall not constitute a waiver of the Committee's right to strictly enforce the restrictions created by these Use Restrictions.

Section 9. Failure of the Committee to Act. If the Committee fails to approve or to disapprove the plans and specifications or to reject them as being inadequate within thirty (30) days after submittal thereof, it shall be conclusively presumed that such Committee has approved such plans and specifications. If plans and specifications are not sufficiently complete or are otherwise inadequate, the Committee may reject them as being inadequate or may approve or disapprove them in part, conditionally or unconditionally, and reject the balance. The approval of the Committee to any submitted plans and specifications shall not be deemed as the approval of the Committee to any other items not expressly and specifically covered by such submitted plans and specifications.

Section 10. Limitation of Liability. The Committee shall have the express authority to perform fact -finding functions hereunder and shall have the power to construe and interpret any use restrictions herein that may be vague, indefinite, uncertain or capable of more than one interpretation. All decisions of the Committee shall be final and binding, and there shall be no revisions of any action of the Committee except by procedure for injunctive relief when such action is patently arbitrary and capricious. Neither the Declarant, the Committee nor any member of such Committee shall be liable in damages or otherwise to anyone submitting plans and specifications for approval or to any owner of land affected by this Declaration by reason of mistake of judgment, negligence, or nonfeasance arising out of or in connection with the approval or disapproval or failure to approve or to disapprove any plans and specifications.

Section 11. Assignment of Rights to Umbrella Committee. The Interior Committee shall have sole architectural control jurisdiction over any lot in the subdivision prior to the time a dwelling has been erected thereupon and sold by its builder to the first home purchaser. Notwithstanding any other provisions herein contained to the contrary, any rights and/or duties of the Interior Committee as to each such lot in the Subdivision shall pass and be deemed as assigned to the Umbrella Committee for all purposes at such time as construction of the initial dwelling to be situated on such lot has been completed and has been conveyed to the first home purchaser. Thereafter, the Umbrella Committee shall have sole jurisdiction over such lot and shall enjoy exclusive architectural control rights created either by this instrument or by the Umbrella Declaration.

Section 12. Notwithstanding the foregoing and from the date of annexation, all authorities and powers granted to the Committee are exercised subject to the Umbrella Committee's authority to overrule decisions made by the Committee to the extent that the Umbrella Committee determines that said decisions are inconsistent with the Umbrella Declaration or the policies and decisions of the Umbrella Committee. Interior Committee decisions shall not be communicated to applicants until the Umbrella Committee has reviewed said decisions.

III. SIZE OF LOT AND DWELLING

Every dwelling erected on any lot shall front or present a good frontage on the street upon which said lot fronts. Dwellings on corners shall have a presentable frontage on all streets on which the particular corner lot abuts. No dwelling shall be erected on any lot having an area of less than four thousand square feet (4,000 sq. ft.).

The total living area of the main structure of any dwelling, exclusive of open or screened porches, terraces, patios, driveways, carports, garages, and/or living quarters for bona fide domestic servants, shall not be less than one thousand square feet (1,000 sq. ft.) for single story structures and one thousand two hundred square feet (1,200 sq. ft.) for two-story structures, unless specifically approved to the contrary by the Committee. The first floor of any two-story structure shall contain at least four hundred fifty square feet (450 sq. ft.) of total living area.

IV. MASONRY REQUIREMENTS

That front portion of the exterior walls of the main residence building constructed on any lot shall be at least one hundred percent (100%) by area, composed of masonry or masonry veneer, said percentage to apply to the aggregate area of all said walls, exclusive of door, window and similar openings. The minimum masonry requirement specified shall apply to the lower floor only for a two-story dwelling. Masonry or masonry veneer includes stucco, ceramic tile, clay, brick, rock, fiber cement, and all other materials commonly referred to in the San Antonio, Texas, area as masonry. Notwithstanding the foregoing, the Committee is empowered to waive this restriction if, in its sole discretion, such waiver is advisable in order to accommodate a unique or

advanced building concept, design, or material, and the resulting structure will not detract from the general appearance of the neighborhood.

V. OUTBUILDING REQUIREMENTS

Every outbuilding, inclusive of such structures as a storage building, greenhouse or childrens' playhouse, shall be compatible with the dwelling to which it is appurtenant in terms of its design and material composition. All such buildings shall be located on the rear one-third of the lot and shall be subject to approval of the Committee. In no instance shall an outbuilding exceed one (1) story in height or have total floor area in excess of ten percent (10%) of the floor area of the main dwelling. No outbuilding shall be located closer than five feet (5') from any rear or side lot lines.

VI. FENCES

In order to ensure a general uniformity of appearance of those fence sections that can be viewed from a street, any and all fences erected on areas readily apparent and visible from streets (e.g., between dwellings [i.e., separating front and rear yards]) and on all corner lots along that portion of side or rear yards fronting on side streets, shall be six-foot (6') vertical privacy fences composed of masonry, cedar, spruce, or other such materials as may be approved from time to time by the Committee. In no event shall any fence extend any closer to the street fronting a dwelling than the front outermost corners of such dwelling. On corner lots, fences must be set back at least five feet (5') from that side property line abutting the side street.

Notwithstanding the foregoing, the Committee is empowered to waive the aforesaid fence limitations in connection with retaining walls and decorative walls if, in its sole discretion, such waiver is advisable in order to accommodate a unique, attractive or advanced building concept design or material and the resulting decorative wall and/or retaining wall will not detract from the general appearance of the neighborhood.

No chain-link fences may be built or maintained on any lot where same would be visible from a street (i.e., between dwellings and abutting side streets on corner lots).

No fence, wall, or hedge, or shrub planting which obstructs sight lines shall be placed or permitted to remain on any corner lot within the triangular areas formed by the street property lines and a line connecting them at points twenty-five feet (25') from the intersection of the street lines or in the case of a rounded property corner, from the intersection of the street line extended; the same sight line limits shall apply on any lot within ten feet (10') from the intersection of street property lines with the edge of a driveway or alley pavement. No tree shall be permitted to remain within such distance of such intersections, unless the foliage is maintained at sufficient height to prevent obstruction of such sight lines.

VII. DRIVEWAYS

All driveways shall be surfaced with concrete, or other similar hard surfaced material.

VIII. TEMPORARY STRUCTURES

No structure of a temporary character—trailer, tent, shack, garage, barn or other outbuildings—shall be used on any lot at any time as residence, either temporarily or permanently. No trailer, camper or similar vehicle shall at any time be connected to utilities situated within a lot. No dwelling previously constructed elsewhere may be moved on any lot in the Subdivision controlled by these covenants. This covenant specifically includes the use of a mobile home in which the axle and wheels have been removed and placed upon a concrete slab, which said mobile home is hereby specifically prohibited as a residence, either temporarily or permanently and further, specifically includes a mobile home upon which the wheels have been left attached. However, Declarant hereby reserves the exclusive right to approve the erection, placement, and maintenance of such temporary facilities herein described in or upon any lot(s) as in its sole discretion may be necessary or convenient while selling lots, selling or constructing residences, or constructing other improvements within the Subdivision. Such facilities may include, but not necessarily be limited to, sales and construction offices, storage areas, model units, signs, and portable toilet facilities.

IX. EASEMENTS

Declarant reserves for public use the easements and rights-of-way shown on the recorded plat for the Subdivision for the purpose of constructing, maintaining, repairing and/or replacing any system(s) of electric lighting, electric power, telegraph and telephone line(s), gas, sanitary sewer, cable television line(s), or any other utility Declarant sees fit to install in, across and/or under any lots comprising the Subdivision, including storm sewers, drainage channels, or drainage rights-of-way. Within these easements, no structure, planting, or other material shall be placed or permitted to remain which may damage or interfere with the installation and maintenance of utilities or in the case of drainage easements, which may change direction of flow of water through drainage channels in such easement. The easement area of each lot, if any, and all improvements in such area shall be maintained continuously by the Owner of the lot, except for those improvements for which a public authority or utility company is responsible. Neither Declarant nor any utility company using the easements herein referred to shall be liable for any damages done by them or their assigns, their agents, employees, or servants, to fences, shrubbery, trees and flowers or any other property of the Owner on the land covered by said easements. Utility companies shall not be held liable for any damage where utility lines are buried from transformer to meter location.

X. SIDEWALKS

Each lot shall have a sidewalk with the same minimum width as that required by the sidewalk ordinance of the City of San Antonio, such sidewalk to be installed at the same time the dwelling is constructed along its street frontage for the use of pedestrians.

XI. CONFLICT OF RESTRICTIONS WITH CITY ORDINANCES

In the event of any conflict between these Restrictions and Ordinances of the City of San Antonio, the most restrictive shall govern.

XII. SIGNS AND BILLBOARDS

The construction and maintenance of signs, billboards and advertising structures of any kind on any lot is prohibited, except that one sign advertising the rental or sale of the lot is permitted, provided it does not exceed three feet (3') by five feet (5') in size and except that signs of a larger size advertising the Subdivision may be erected by a builder, if approved by Declarant.

XIII. VEHICLES

No trailer, tent, boat, or stripped down, wrecked, junked, or inoperable vehicle (including a vehicle with an expired inspection and/or license sticker) shall be kept, parked, stored, or maintained on any portion of the front yard in front of the building line of the permanent structure and shall be kept, parked, stored or maintained on other portions of a lot only within an enclosed structure or a screened area which prevents the view thereof from adjacent lots or streets. No dismantling or assembling of motor vehicles, boats, trailers or other machinery or equipment shall be permitted in any driveway or yard adjacent to a street. Flat tires on vehicles that are readily in view from the street or other lots shall be promptly fixed. No commercial vehicle weighing over one ton, load capacity, bearing commercial insignia or names shall be parked on any lot except within an enclosed structure or a screened area which prevents such view thereof from adjacent lots and streets, unless such vehicle is temporarily parked for the purpose of serving such lot.

XIV. NUISANCES

No noxious or offensive activity shall be carried on upon any lot, nor shall anything be done thereon which may be or may become an annoyance or nuisance to the neighborhood.

No owner shall do any work that will impair the structural soundness or integrity of another residence or impair any easement or hereditament, nor do any act nor allow any condition to exist which will adversely affect the other residences or their owners.

No exterior lighting of any sort shall be installed or maintained on a lot where the light source is offensive or a nuisance to neighboring property (except reasonable security or landscape lighting that has approval of the Committee).

W0110159P60245

No exterior speakers, horns, whistles, bells or other sound devices (except security devices such as entry door and patio intercoms used exclusively to protect the lot and improvements situated thereon) shall be placed or used upon any lot.

No guns, pistols, rifles or other firearms shall be discharged by owners or their guests in the Subdivision, nor shall target practice or hunting of any nature be permitted on any tract situated in the Subdivision, or on any adjoining property situated in close proximity to the Subdivision whether owned by Declarant or otherwise.

XV. GARBAGE AND REFUSE DISPOSAL

No lot shall be used or maintained as a dumping ground for rubbish. Trash, garbage and other waste shall be kept in sanitary containers, whether arranged for alley pickup or street pickup. No trash, ashes or other refuse may be thrown or dumped on any vacant lot or drainage area in said Subdivision.

XVI. PETS

No animals, livestock or poultry of any kind shall be raised, bred or kept on any lot except for cats, dogs, or other generally recognized household pets of a reasonable number, provided that they are not kept, bred or maintained for any commercial purposes; and provided further, that no more than two (2) adult dogs and two (2) adult cats may be kept on a single lot.

All such animals shall be kept in strict accordance with all local laws and ordinances (including leash laws) and in accordance with all rules established by the Committee. It shall be the responsibility of each of the owners of such household pets to keep all such pets on a leash and under such owner's direct supervision at all times when such pets are not confined within such owner's fenced lot, and to prevent the animals from running loose or becoming a nuisance to the other residents.

XVII. OIL AND MINING OPERATIONS

No oil drilling, oil development operations, oil refining, quarrying or mining operations of any kind shall be permitted upon or in any lot, nor shall oil wells, tanks, tunnels, mineral excavations, or shafts be permitted upon any lot. No derrick or other structure designed for use in boring for oil or natural gas shall be erected, maintained or

VILLE 10159 PG 0246

permitted upon any lot. No tank for the storage of oil or other fluids may be maintained on any of the lots above the surface of the ground.

XVIII. WATER AND SEWERAGE SYSTEMS

No individual water supply system or sewage disposal system shall be permitted on any lot, including, but not limited to, water wells, cesspools or septic tanks.

XIX. RADIO OR TELEVISION ANTENNA

No radio or television aerial wires or antennae shall be maintained on any portion of any lot forward of the main ridgeline of the midpoint of the main ridgeline in the case of a house whose main roof ridgeline is not parallel to the front lot line. Furthermore, no radio or television aerial wires or antennae shall be placed or maintained on any lot which extends more than five feet (5') above the highest part of the roof of the main residence on said lot. In no event shall any cable equipment, discs, towers, or other similar devices or apparatus ancillary to television reception be situated on any portion of a lot which is visible from the street or from other lots. ,

XX. ATHLETIC FACILITIES

No basketball goals or backboards or any other similar sporting equipment of either a permanent or temporary nature shall be placed within fifteen feet (15') from the front property line of any lot in the Subdivision without the prior written consent of the Committee.

XXI. GARAGES

A garage able to accommodate a minimum of one (1) automobile and a maximum of four (4) automobiles must be constructed and maintained for each residence. No garage may be enclosed, modified, or converted for any use other than for storage and maintenance of automobiles, except when being used as a builder's temporary sales or construction office prior to permanent occupancy of the main structure. No carports shall be permitted without the prior written approval of the Committee.

XXII. ROOFS

The surface of all roofs of principal and secondary structures which are exposed to public view shall be asphalt shingle or tile. The Committee shall have the authority to approve other roof treatments and materials when in its determination such treatments and materials in the form utilized will not be a detriment to the quality of the neighborhood. No gravel or "built up" roofs shall be permitted without the written approval of the Committee.

XXIII. SETBACK LINES

All buildings or other structures, permanent or temporary, habitable or not, must be constructed, placed and maintained in conformity with platted setback lines; and in no event shall any such building or other structure be constructed, placed or maintained within five feet (5') of the side boundary of a lot, within ten feet (10') from the rear property line or within twenty feet (20') of the front boundary of a lot. The eaves of building shall not be deemed to be a part of a building or structure, but steps and porches shall be deemed to be a part of a building or structure for the purpose of this covenant. The Committee is empowered to grant variances from the setback requirements hereinabove provided in those instances where in the opinion of said Committee the proposed location of the buildings or other structures will not detract from the appearance and value of other lots in the Subdivision and will not have a detrimental effect on the aesthetic integrity and harmony of the Subdivision.

XXIV. ENFORCEMENT

If the owner of any lot in the Subdivision, or such Owner's heirs, successors, lessees or assigns shall violate or attempt to violate any of the covenants herein contained, it shall be lawful for any person or persons owning real property situated in the Subdivision controlled by these covenants to prosecute any proceedings at law or in equity against the person or persons violating or attempting to violate any such covenants and either to prevent him or them from so doing or to recover damages for such violations. Declarant, for itself, its successors or assigns, reserves the right to enforce these restrictive covenants, though it may have previously sold and conveyed all subdivided lots in the Subdivision, controlled by these covenants. The reservation of this right to enforcement shall not create an obligation of any kind upon Declarant to enforce the same. Any references to "Declarant" herein shall include for all purposes any builder or builders who acquire more than one lot in the Subdivision for the purpose of constructing residences thereon for sale to members of the general public.

XXV. DURATION, RIGHT TO ENFORCE AND AMENDMENTS

These Use Restrictions shall be deemed covenants running with the land and shall be binding on all parties and all persons claiming under them until January 1, 2053, at which said Restrictions shall be automatically extended for successive periods of ten (10) years, unless by vote of a majority of the then owners of the lots it is then agreed to change said Use Restrictions in whole or in part. These Use Restrictions may be amended prior to January 1, 2053 by an instrument signed by not less than seventy percent (70%) in interest of the lot owners.

XXVI. PARTIAL INVALIDATION

Invalidation of anyone of these covenants or restrictions by judgment or court order shall in no way affect any of the other provisions which shall remain in full force and effect.

XXVII. ANNEXATION OF SUBDIVISION WITHIN SCOPE AND PURVIEW OF PROVISIONS OF UMBRELLA DECLARATION

Declarant has contemporaneously herewith caused the Subdivision to be annexed within the scope and purview of the Umbrella Declaration, as it may have been amended from time to time, and by virtue of such annexation the owner of any lot in the Subdivision shall be subject to the jurisdiction of a mandatory homeowners association known as the Great Northwest Community Improvement Association, Inc. (the "Umbrella Association") as created in the Umbrella Declaration, with each lot being subject to the imposition, payment, and collection of regular and special assessments and lien rights of the Umbrella Association all as more particularly set forth in the Umbrella Declaration, as it has been amended from time to time. The owner of any lot in the Subdivision shall have voting rights comparable to other members similarly situated in the Great Northwest and shall have the right to use any common facilities situated on any Common Area (as that term is defined in the Umbrella Declaration) available to the other members of the Umbrella Association on the same basis as such other members, provided such owner pays the assessments and other monetary charges for which such owner is responsible and otherwise complies with the rules and regulations of the Umbrella Association, such voting rights and other rights being set forth in the Umbrella Declaration. In addition to any rights granted to the Umbrella Association by the terms of the Umbrella Declaration, as it may have been amended from time to time, each first homeowner of a dwelling situated on a lot covered hereby, as well as any subsequent owner of any such dwelling, shall be obligated to pay (and the Umbrella Association shall have the right to impose) a \$100.00 transfer fee at the time the dwelling is sold, transferred or conveyed to any other party or entity, such transfer fee to compensate the Umbrella Association for related administrative expenses pertaining thereto.

XXVIII. CONFLICTS WITH USE RESTRICTIONS ESTABLISHED IN UMBRELLA DECLARATION

The use restrictions herein contained shall control whenever inconsistent with or in conflict of any use restrictions contained in Article VI of the Umbrella Declaration.

VOL 10159 PG 0249

DATED as of 7/3, 2003.

DECLARANT:

NANCE & ASSOCIATES, INC.

By: Karen A. Nance
Name: KAREN A NANCE
Title: PRESIDENT

APPROVED AND AGREED TO:

GREAT NORTHWEST COMMUNITY IMPROVEMENT ASSOCIATION, INC.

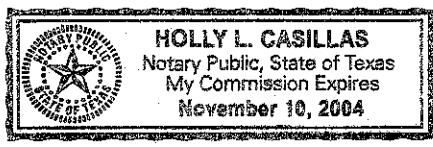
By: Joe H. Martinez
Name: Joe H. Martinez
Title: Chairman, Great Northwest Community Impr. Assoc. Inc.

STATE OF TEXAS §
 §
COUNTY OF BEXAR §

This instrument was acknowledged before me on 7/3, 2003, by Karen A. Nance, President of Nance & Associates, Inc., a Texas corporation, on behalf of said corporation.

[NOTARY'S SEAL]

Holly L. Casillas
Notary Public, State of Texas



10159PG0250

STATE OF TEXAS

§
§
§

COUNTY OF BEXAR

This instrument was acknowledged before me on 7/3, 2003,
by Joe H. Martinez, Chairman of GREAT
NORTHWEST COMMUNITY IMPROVEMENT ASSOCIATION, INC., a Texas
corporation, on behalf of said corporation.



[Signature]
Notary Public, State of Texas

EXHIBITS:

Exhibit A -Legal Description of lots Covered by this Declaration of Use Restrictions

AFTER RECORDING, RETURN TO:

Nance & Associates, Inc.
4119 Midvale
San Antonio, TX 78229-4129

VOL 10159 PG 0251

EXHIBIT A

**Legal Description of Lots Covered By
This Declaration of Use Restrictions**

GREAT NORTHWEST SUBDIVISION, UNIT 80

Lots 1-69, Block 42, New City Block 18741, GREAT NORTHWEST, UNIT 80, according to plat thereof, recorded in Volume 258, Page 47, Deed and Plat Records of Bexar County, Texas.

VOL 10159 PG 0252

DECLARATION OF USE RESTRICTIONS

FOR

**GREAT NORTHWEST
(Unit 80)**

THAT, **NANCE & ASSOCIATES, INC.**, a Texas corporation ("Declarant"), being the owner of all of certain lots situated within that certain subdivision being platted as **GREAT NORTHWEST SUBDIVISION, UNIT 80** (hereinafter called the "Subdivision"), such lots being more particularly described in Exhibit A attached hereto and incorporated herein by reference, and desiring to make the Subdivision an integral part of a Planned Unit Development known as the "Great Northwest," which is governed by an Umbrella Declaration hereinafter defined, and further desiring to create and carry out a uniform plat for the improvement, development and sale of such subdivided lots situated in the Subdivision (each said subdivided lot being herein sometimes called a "lot"), does hereby adopt and establish the following restrictions and covenants to run with the land to and apply in the use, occupancy, and conveyance of the aforesaid described subdivided lots therein, and each contract or deed which may be executed with regard to any of such property shall be held to have been executed, delivered and accepted subject to the following use restrictions (the headings being employed for convenience only and not to be controlling over content):

I. USE

All lots in the Subdivision shall be used for single-family residential purposes only.

No owner shall occupy or use a lot or any improvements constructed thereon, or permit the same or any part thereof to be occupied or used for any purpose other than as a private residence for the owner, his family, guests and tenants. During the construction and sales period of the lots, the Declarant or any builder who has the consent of Declarant may erect and maintain such structures as are customary in connection with such construction and sale of such property, including, but not limited to, business offices, storage areas, trailers, construction yards, signs, model units and temporary sales offices.

No building material of any kind shall be placed or stored upon any lot until the owner thereof is ready to commence improvements and then the material shall be placed within the property lines of the lot upon which the improvements are erected and shall not be placed on the street.

(c) By virtue of such annexation, the owner of any Lot shall automatically be a member of the Association, such membership being mandatory during the period of such owner's ownership of a Lot; and, in connection therewith, such owner shall be liable for assessments and other monetary charges prescribed by the terms of the Umbrella Declaration and shall be entitled to certain voting rights and rights to use common facilities owned by the Association, as set forth in the Umbrella Declaration.

(d) Notwithstanding such annexation and the foregoing, there shall be a moratorium on any assessments attributable to undeveloped Lots (i.e., those Lots upon which no dwelling has been constructed and sold to the first home purchaser) until January 1, 2004. Thereafter, the owner of any undeveloped Lot in the subdivision shall be obligated to pay annual assessments at the rate of twenty-five percent (25%) of the normal annual assessment until the completion of the dwelling.

(e) Despite the foregoing, the Architectural Control Committee created by the Umbrella Declaration (Umbrella Committee) shall not have primary jurisdiction over any lot described in Exhibit A until such time as said lot has been improved with a single family dwelling and has been sold to the first purchaser. Notwithstanding this provision, the Umbrella Committee shall have the full authority to, at any time, overrule any decision made by the Interior Architectural Control Committee (Interior Committee), if the Umbrella Committee views said decision as being inconsistent with the Umbrella Declaration or the policies and decisions of the Umbrella Committee. To this end, the Interior Committee will promptly provide copies of all construction and similar applications and related documents to the Umbrella Committee for their consideration. The Interior committee shall also provide the Umbrella Committee with copies of Interior Committee decisions promptly after said decisions are made. Interior Committee decisions shall not be communicated to applicants until the Umbrella Committee has reviewed said decisions.

By its execution hereof, the Association acknowledges and agrees that its Board of Directors has determined that it is in the best interests of its members to accept the aforesaid property within the jurisdiction of the Association, pursuant to the provision herein contained, with all owners of residences therein situated having full membership rights in the Association subject to their payment of assessments and other charges and compliance with other requirements found in the Umbrella Declaration and certificate, as modified hereby.

DATED as of 7/3/03, 2003
NANCE & ASSOCIATES, INC.

By: Wayne T. Nance

Name: Wayne T. Nance

Title: Chairman

[Signatures continued on following page]


APPROVED AND AGREED TO:

**GREAT NORTHWEST COMMUNITY
IMPROVEMENT ASSOCIATION, INC.**

By: [Signature]
Name: Joe H. Martinez
Title: Chairman

STATE OF TEXAS §
 §
COUNTY OF BEXAR §

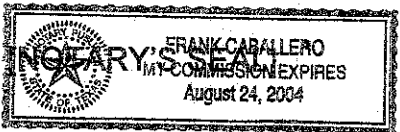
This instrument was acknowledged before me on 7/3, 2003, by Wayne T. Nance, Chairman of NANCE & ASSOCIATES, INC., a Texas corporation, on behalf of said corporation.



[Signature]
Notary Public, State of Texas

STATE OF TEXAS §
 §
COUNTY OF BEXAR §

This instrument was acknowledged before me on 7/3, 2003, by Joe Martinez, Chairman of GREAT NORTHWEST COMMUNITY IMPROVEMENT ASSOCIATION, INC., a Texas nonprofit corporation, on behalf of said corporation.



[Signature]
Notary Public, State of Texas

AFTER RECORDING, RETURN TO:

Nance & Associates, Inc.
4119 Midvale
San Antonio, TX 78229-4129

VOL 10159 PG 0255

EXHIBIT A

**Legal Description of Lots Covered By
Certificate of Annexation to Declaration of Covenants, Conditions, and Restrictions**

GREAT NORTHWEST SUBDIVISION, UNIT 80

Lots 1 through 69, Block 42, New City Block 18741, GREAT NORTHWEST, UNIT 80, according to plat thereof, recorded in Volume 9558, Page 47, Deed and Plat Records of Bexar County, Texas.

Any provision herein which restricts the sale, or use of the described real property because of race is invalid and unenforceable under Federal law STATE OF TEXAS, COUNTY OF BEXAR
I hereby certify that this instrument was FILED in File Number Sequence on the date and at the time stamped hereon by me and was duly RECORDED in the Official Public Record of Real Property of Bexar County, Texas on:

Doc# 20030179885
Pages 19
07/17/2003 02:27:00 PM
Filed & Recorded in
Official Records of
BEXAR COUNTY
BERRY RICKHOFF
COUNTY CLERK
Fees \$45.00

JUL 17 2003



Berry Rickhoff
COUNTY CLERK BEXAR COUNTY, TEXAS

VOL 10159 PG 0256